

DATE OF ISSUE

17.01.23

DRAWING PACKAGE VERSION

1

GENERAL DRAWINGS

G1 | SITE AND LOCALITY PLANS

A

G2 | SITE SETOUT PLAN

A

G3 | SITE ELEVATION

A

RADHAZ / EXCLUSION ZONE DRAWING

STRUCTURAL DRAWINGS

ELECTRICAL DRAWINGS

FITOUT ROOM DRAWINGS

LEASE DRAWINGS

L1 | LEASE PLAN

A

REFERENCE DRAWINGS

DISTRIBUTION LIST

INDARA | INDARA REGIONAL PM

1



ADVERTISED

INDARA SITE NO: 3400892

JOINT VENTURE NO JM5050

SITE NUMBER 340568

CHIRNSIDE NORTH

275A EDWARD ROAD

CHIRNSIDE PARK

VIC 3116

GREENFIELD eJV - AXICOM

PRELIMINARY

DRAWING NO. 340568-00



INDARA SITE 3400892



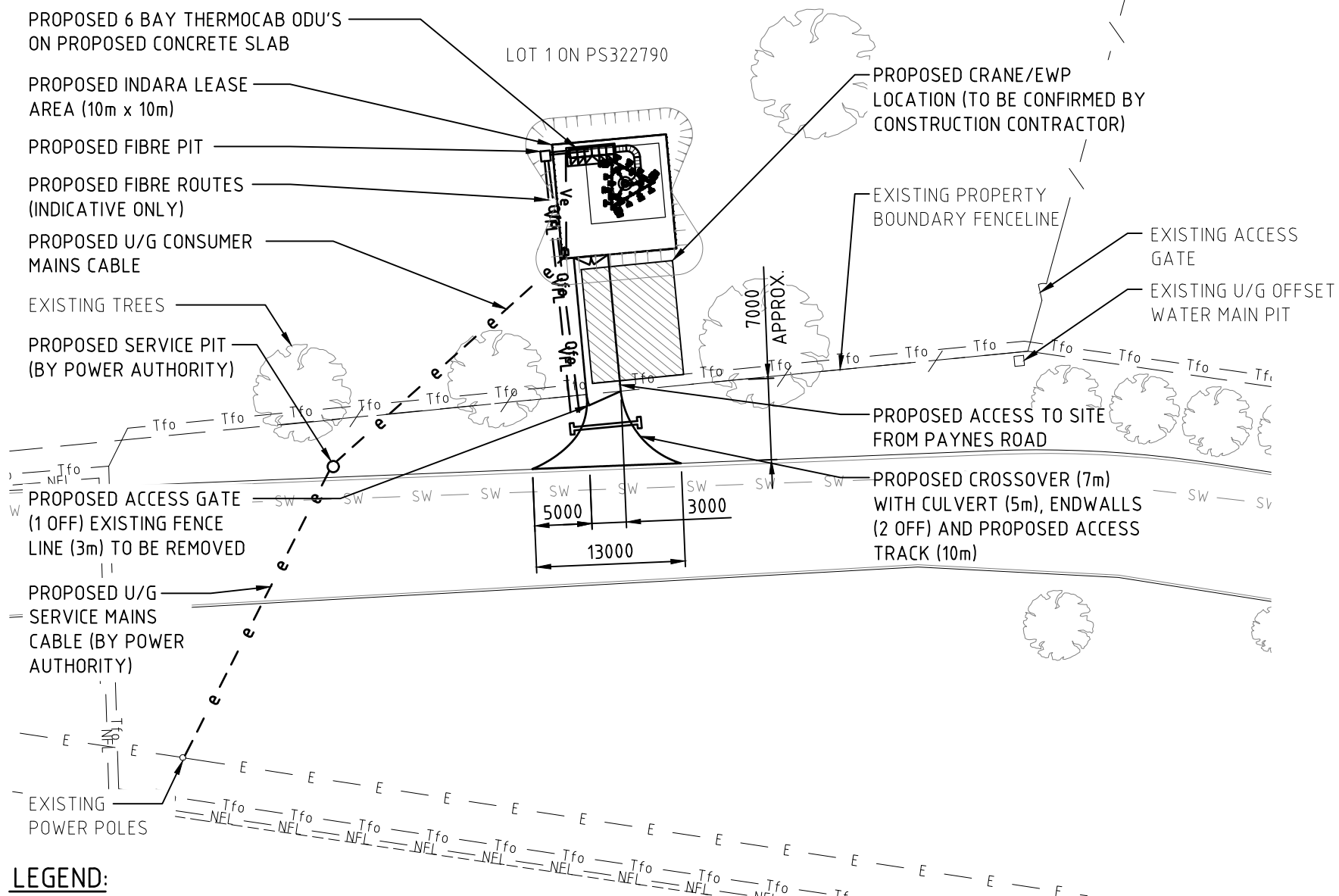
COPYRIGHT © GOOGLE MAPS

SITE LOCALITY PLAN

NOT TO SCALE

RFNSA NUMBER:

CARRIER	SITE NAME	SITE ID



LEGEND:

- — — — — EXISTING PROPERTY BOUNDARY
- e — e — UNDERGROUND ELECTRICAL
- Ve — Ve — UNDERGROUND ELECTRICAL
- VFL — VFL — FIBRE LINK
- Of0 — Of0 — FIBRE LINK
- E — E — OVERHEAD ELECTRICAL
- SW — SW — STORMWATER
- NFL — NFL — NBN FIBRE LINK
- Tfo — Tfo — TELSTRA FIBRE LINK

SITE ACCESS

SCALE 1:500

JOINT VENTURE NO: JM5050

TITLE SITE AND LOCALITY PLANS

REV	DATE	REVISION DESCRIPTION	VENDOR	DRAWN	DESIGNED	APPRD
A	17.01.23	PRELIMINARY (GREENFIELD EJV - AXICOM)	INDARA	SRB	-	PM



SITE NUMBER 340568
 CHIRNSIDE NORTH
 275A EDWARD ROAD
 CHIRNSIDE PARK, VIC 3116

GREENFIELD eJV - AXICOM

DRAWING STATUS	DRAWING No.	REV
PRELIMINARY	340568 - G1	A



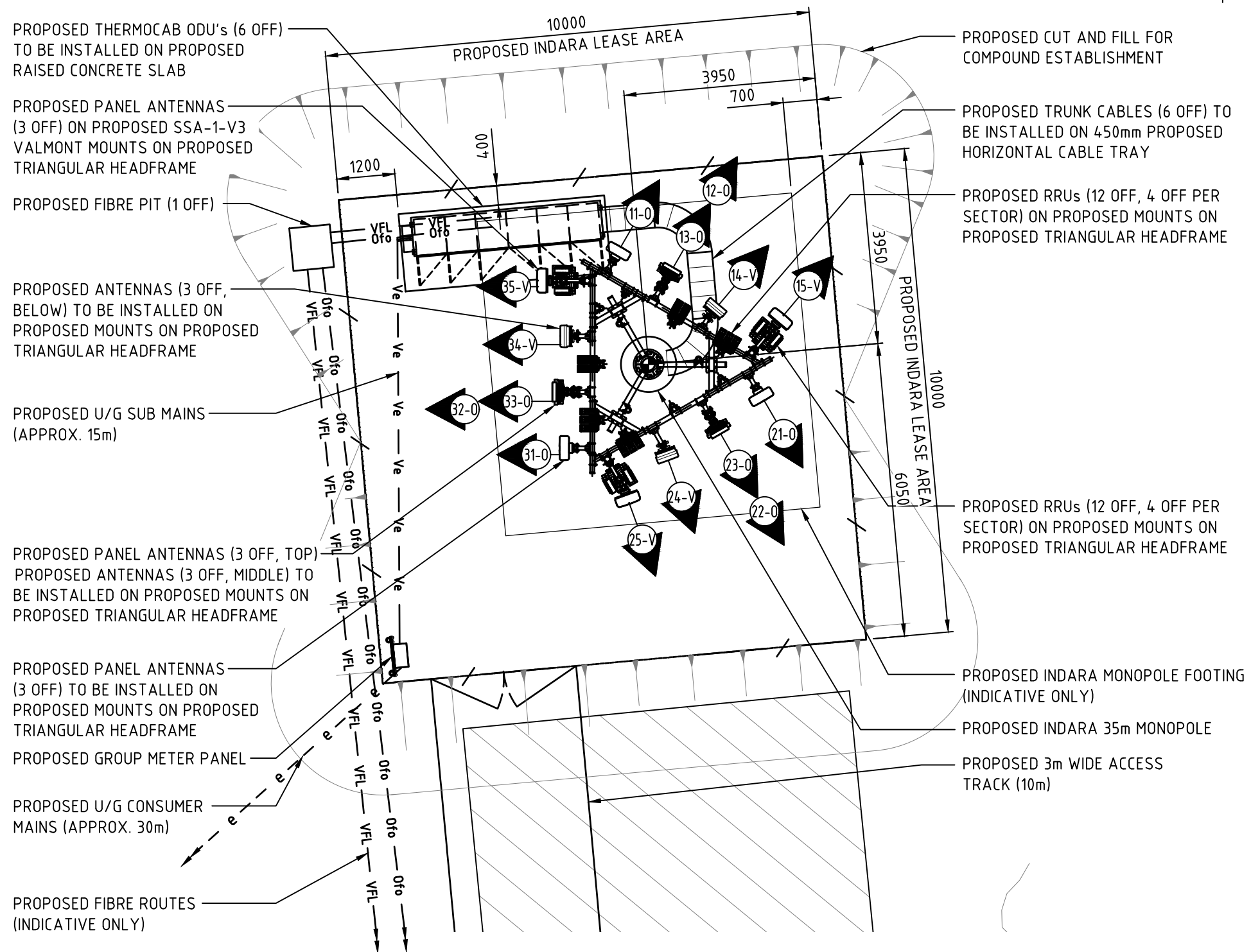
LEGEND:

- e --- e --- UNDERGROUND ELECTRICAL
- Ve — Ve — UNDERGROUND ELECTRICAL
- VFL — VFL — FIBRE LINK
- Of0 — Of0 — FIBRE LINK

LEGEND:

- ⬆ ID ⬆ PROPOSED, REPLACE, ETC
- ⬆ ID ⬆

DATUM POINT	GDA94 CO-ORDINATES		ZONE	GROUND LEVEL
●	EASTING	351 417	55	A.H.D RL. 84.00m EL 0.0m
	NORTHING	5 822 209		
	LATITUDE	-37.73535°		
	LONGITUDE	145.31376°		



SITE SETOUT PLAN

SCALE 1:100

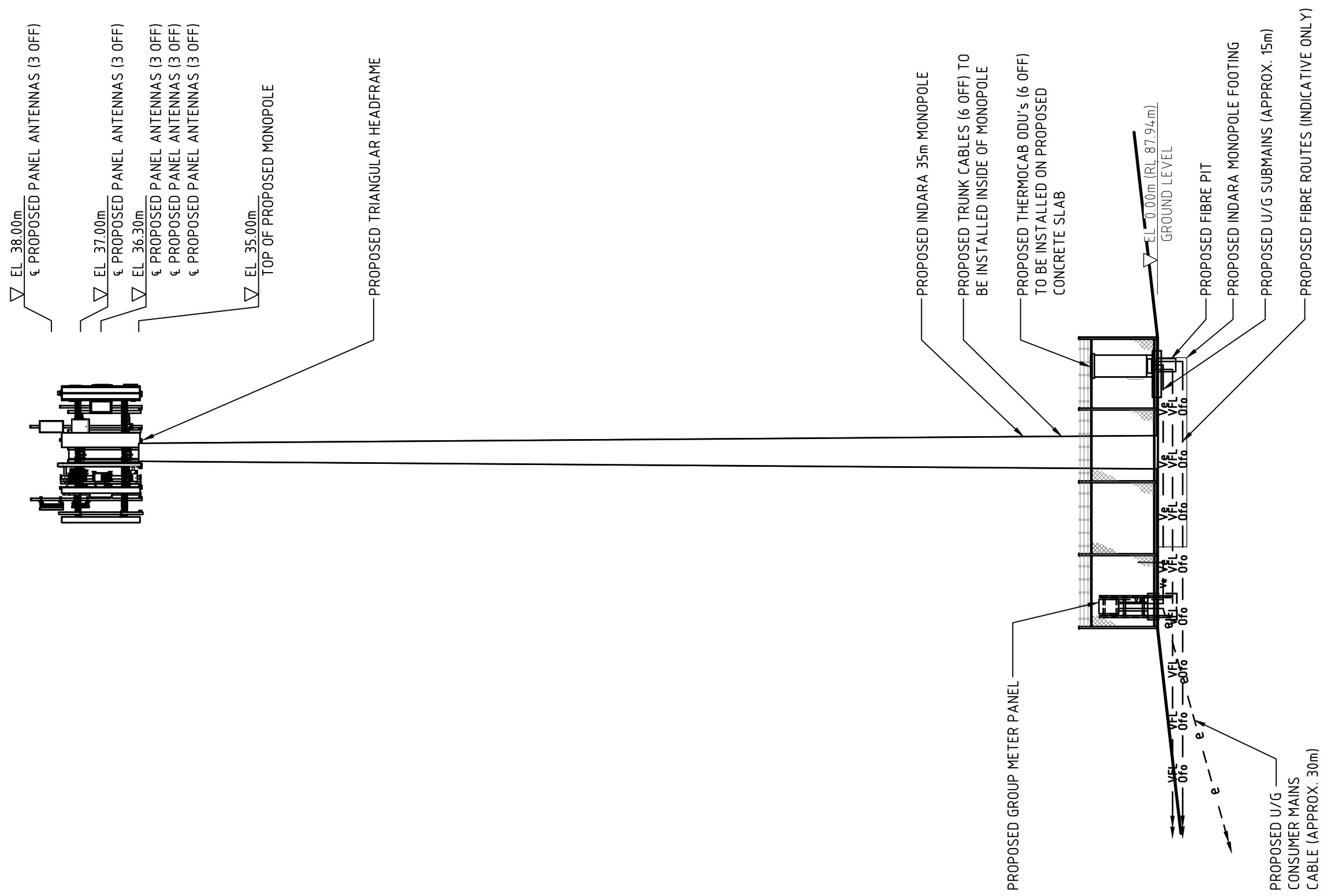
REV	DATE	REVISION DESCRIPTION	VENDOR	DRAWN	DESIGNED	APPRD
A	17.01.23	PRELIMINARY (GREENFIELD EJV - AXICOM)	INDARA	SRB	-	PM



SITE NUMBER 340568
CHIRNSIDE NORTH
275A EDWARD ROAD
CHIRNSIDE PARK, VIC 3116

GREENFIELD eJV - AXICOM

JOINT VENTURE NO:		JM5050
TITLE SITE SETOUT PLAN		
DRAWING STATUS	DRAWING No.	REV
PRELIMINARY	340568 - G2	A



EAST ELEVATION

SCALE 1:150

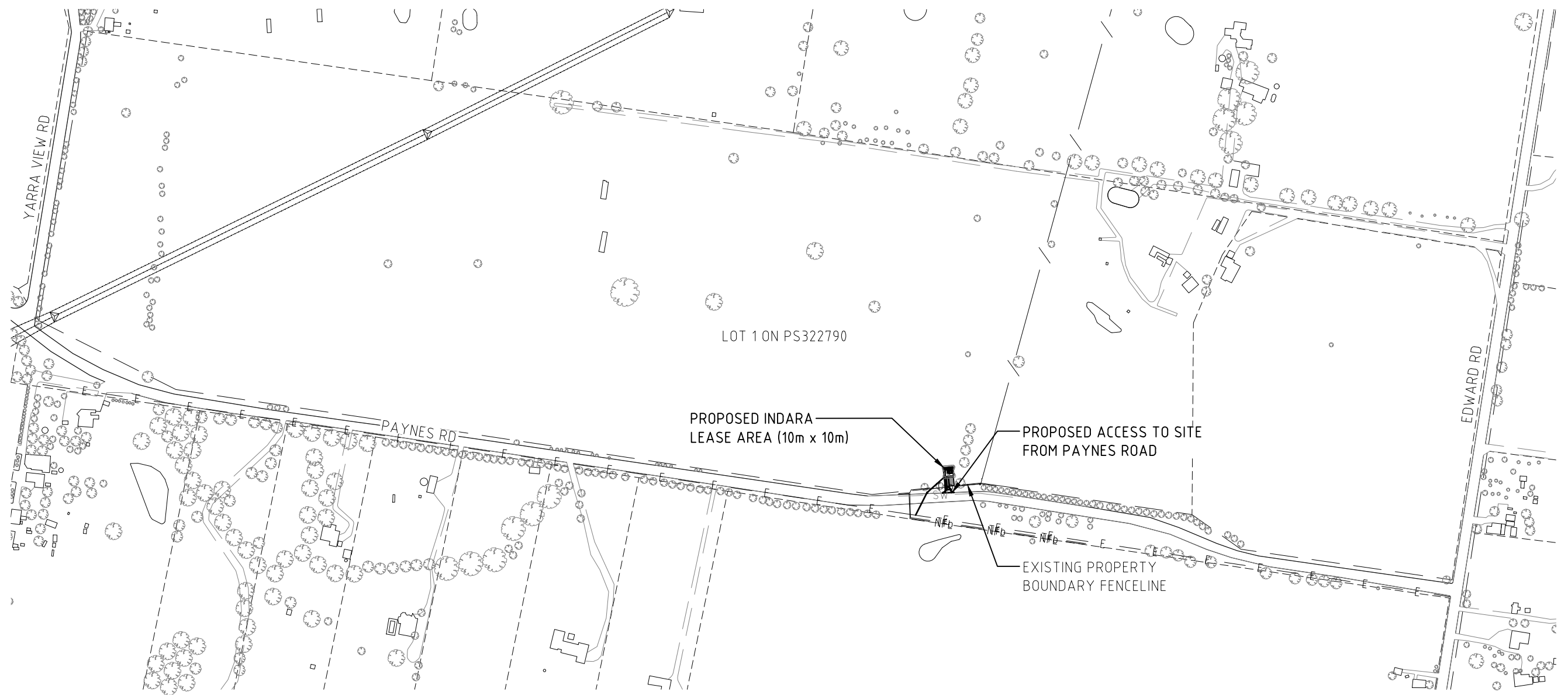
REV	DATE	REVISION DESCRIPTION	VENDOR	DRAWN	DESIGNED	APPRD
A	17.01.23	PRELIMINARY (GREENFIELD EJV - AXICOM)	INDARA	SRB	-	PM



SITE NUMBER 340568
 CHIRNSIDE NORTH
 275A EDWARD ROAD
 CHIRNSIDE PARK, VIC 3116

GREENFIELD eJV - AXICOM

JOINT VENTURE NO:		JM5050
TITLE SITE ELEVATION		
DRAWING STATUS	DRAWING No.	REV
PRELIMINARY	340568 - G3	A



LEASE PLAN

SCALE 1:5000

A	17.01.23	PRELIMINARY (GREENFIELD EJ - AXICOM)	INDARA	SRB	-	PM
REV	DATE	REVISION DESCRIPTION	VENDOR	DRAWN	DESIGNED	APPRD



SITE NUMBER 340568
 CHIRNSIDE NORTH
 275A EDWARD ROAD
 CHIRNSIDE PARK, VIC 3116

GREENFIELD eJV - AXICOM

JOINT VENTURE NO: JM5050

TITLE LEASE PLAN		
DRAWING STATUS PRELIMINARY	DRAWING No. 340568 - L1	REV A